










Recreational Waters Bacterial (Enterococci) Monitoring Program Site Status Overview 2020 - Swan and Canning Rivers

Local Government Authority District/ Managing Authority	Water Body	Site Code	Site Name	GPS Deci-Degrees	Monitoring Category	Result Years	No. Samples	95th %tile	Microbial/Assess Category (MAC)	1-off Trigger Level (99th %tile)	2-in-a-row Trigger Level (90th %tile)	Sample Analysis Period	Sanitary Assess Category (SAC)	Beach Grade Website Icon	LGA/ MA Sanitary Inspection Report (SIR) Status Actions	Min No. Samples Rqd 2020-2021
Bassendean (Town of) / DBCA	River	EV3/521	Success Hill Reserve	-31.89658, 115.957593	1. New	2017-2020	41	200	B	198	79	Nov - May	High		Collect 5-10 rainfall (w/in 24-48hrs) & stormwater samples	13
Bassendean (Town of) / DBCA	River	EV3/522	Sandy Beach Reserve	-31.922066, 115.951273	1. Program	2016-2020	69	640	D	856	211	Nov - May	Moderate		Liaise w/DoH - Install rainfall w/in 2-3 days warning signs	13
Bassendean (Town of)	River	EV3/548	Point Reserve (Nth Jetty)	-31.9041, 115.962751	1. Program	2014-2020	76	1200	D	737	245	Nov - May	High		Annual SIR Review	5
Bayswater (City of) / Water Corporation	Drain	BY3/003	Inglewood Main Drain	-31.936924, 115.891142	1. New	2017-2020	28	2000	D	13001	1430	All year	Not Avail			5
Bayswater (City of) / Water Corporation	Drain	BY3/004	Bayswater Main Drain	-31.931281, 115.925952	1. New	2017-2020	30	7000	D	66871	7782	All year	Not Avail			5
Bayswater (City of) / DBCA	River	BY3/005	Riverside Gardens - Beach Embayment	-31.931003, 115.922693	1. Proposed	2019-2020	11	220	C	232	84	Nov - May	Not Avail		SIR Required – Liaise w/ DoH	13
Bayswater (City of) / DBCA	River	BY3/005	Riverside Gardens - Beach Embayment	-31.931003, 115.922693	1. Proposed	2018-2020	17	740	D	804	218	All year	Not Avail		SIR Required – Liaise w/ DoH	13
Bayswater (Shire of) / DBCA	River	BY3/001	East St Maylands Yacht Club	-31.93723, 115.89096	1. Program	2015-2020	86	36	A	82	31	Nov - May	Moderate		Liaise w/DoH - Install heavy rainfall > 10mm warning signs	13
Bayswater (Shire of) / DBCA	River	BY3/002	Hind Reserve (Garratt Road-Jetty)	-31.93125, 115.91724	1. Program	2015-2020	86	100	B	163	54	Nov - May	Moderate		Liaise w/DoH - Install heavy rainfall > 10mm warning signs	13
Belmont (City of) / DBCA	River	EV3/517	Garvey Park (Fauntleroy Ave)	-31.921227, 115.942961	1. Program	2015-2020	67	340	C	212	96	Nov - May	Very High		Liaise w/DoH - Install heavy rainfall > 10mm warning signs	13
Belmont (City of) / DBCA	River	EV3/538	Belmont Park Beach	-31.953606, 115.898802	1. Program	2015-2020	67	75	B	115	46	Nov - May	Very High		Liaise w/DoH - Install heavy rainfall > 10mm warning signs	13
Belmont (City of) / DBCA	River	EV3/539	Cracknell Park (Riversdale Rd)	-31.95382, 115.903299	1. Program	2015-2020	67	65	B	117	42	Nov - May	Very High		Liaise w/DoH - Install heavy rainfall > 10mm warning signs	13

Recreational Waters Bacterial (Enterococci) Monitoring Program Site Status Overview 2020 - Swan and Canning Rivers

Local Government Authority District/ Managing Authority	Water Body	Site Code	Site Name	GPS Deci-Degrees	Monitoring Category	Result Years	No. Samples	95th %tile	Microbial/Assess Category (MAC)	1-off Trigger Level (99th %tile)	2-in-a-row Trigger Level (90th %tile)	Sample Analysis Period	Sanitary Assess Category (SAC)	Beach Grade Website Icon	LGA/ MA Sanitary Inspection Report (SIR) Status Actions	Min No. Samples Rqd 2020-2021
Canning (City of)	River	CA3/009	Kent St Weir - US	-32.021215, 115.920948	1. Program	2016-2020	63	300	C	6422	103	Nov - May	Not Avail		SIR Required – Liaise w/ DoH	13
Canning (City of)	River	CA3/010	Kent St Weir - DS	-32.021094, 115.92074	1. Program	2016-2020	63	240	C	232	88	Nov - May	Not Avail		SIR Required – Liaise w/ DoH	13
Canning (City of) / DBCA	River	EV3/542	Shelley Beach Jetty	-32.02758, 115.882444	1. Program	2015-2020	68	180	B	605	90	Nov - May	High		Liaise w/ DoH - Collect 5 rainfall (w/in 24-48hrs) & stormwater samples	13
Canning (City of) / DBCA	River	EV3/547	Clontarf Bay (Cadets)	-32.020882, 115.898649	4. Review	2014-2020	80	600	D	562	171	Nov - May	Moderate		Liaise w/DoH - Permanent warning sign - Recommended	5
Claremont (Town of)	River	CL3/001	Swan River - Jetty Rd Jetty	-31.989639, 115.781282	1. Program	2016-2020	48	80	B	133	48	Nov - May	High		Annual SIR Review	13
Claremont (Town of)	River	CL3/002	Swan River - Mrs Herberts Park	-31.991336, 115.786449	1. Program	2016-2020	48	110	B	265	57	Nov - May	High		Annual SIR Review	13
Claremont (Town of)	River	CL3/003	Swan River - Claremont Yacht Club	-31.989, 115.779488	2. Active (Non-core)	2017-2020	43	140	B	244	67	Nov - May	High		Annual SIR Review	5
East Fremantle (Town of)	River	EF3/012	Fremantle Rowing Club	-32.026477, 115.763933	1. New	2017-2020	18	125	B	280	63	All year	Not Avail		SIR Required – Liaise w/ DoH	13
East Fremantle (Town of)	River	EV3/545	Preston Point - John Tonkin Park	-32.02903, 115.76196	1. Program	2015-2020	26	95	B	116	52	Nov - May	Moderate		Collect 5-10 stormwater samples	13
East Fremantle (Town of) / Main Roads WA	Drain	EF3/009	Main Drain	-32.040772, 115.759911	2. Active (Non-core)	2016-2020	23	200	B	347	89	Nov - May	Not Avail			0
East Fremantle (Town of) / Main Roads WA	Drain	EF3/009	Main Drain	-32.040772, 115.759911	2. Active (Non-core)	2016-2020	32	230	C	467	102	All year	Not Avail			0
East Fremantle (Town of)	River	EF3/010	Jetty South	-32.038981, 115.761166	2. Active (Non-core)	2015-2019	16	115	B	219	60		Not Avail			0
East Fremantle (Town of)	River	EF3/011	Jetty North	-32.038312, 115.761254	2. Active (Non-core)	2015-2020	19	20	A	65	18	Nov - May	Not Avail			0
East Fremantle (Town of)	River	EF3/011	Jetty North	-32.038312, 115.761254	2. Active (Non-core)	2015-2020	23	34	A	140	12	All year	Not Avail			0

Recreational Waters Bacterial (Enterococci) Monitoring Program Site Status Overview 2020 - Swan and Canning Rivers

Local Government Authority District/ Managing Authority	Water Body	Site Code	Site Name	GPS Deci-Degrees	Monitoring Category	Result Years	No. Samples	95th %tile	Microbial/Assess Category (MAC)	1-off Trigger Level (99th %tile)	2-in-a-row Trigger Level (90th %tile)	Sample Analysis Period	Sanitary Assess Category (SAC)	Beach Grade Website Icon	LGA/ MA Sanitary Inspection Report (SIR) Status Actions	Min No. Samples Rqd 2020-2021
Melville (City of) / DBCA	River	EV3/505	Bicton Baths	-32.027662, 115.778125	1. Program	2015-2020	78	24	A	63	10	Nov - May	Moderate		Collect 5-10 stormwater samples	13
Melville (City of) / DBCA	River	EV3/507	Cunningham St (Applecross)	-32.02252, 115.82608	1. Program	2015-2020	78	38	A	169	10	Nov - May	Moderate		Collect 5-10 rainfall (w/in 24-48hrs) samples	13
Melville (City of) / DBCA	River	EV3/532	Point Walter (Kiosk)	-32.011954, 115.78806	1. Program	2015-2020	78	3	A	25	13	Nov - May	Low		Annual SIR Review	5
Melville (City of) / DBCA	River	EV3/533	Point Walter (Boat Ramps)	-32.012966, 115.790969	1. Program	2015-2020	78	18	A	56	19	Nov - May	Moderate		Collect 5-10 rainfall (w/in 24-48hrs) samples	13
Melville (City of) / DBCA	River	EV3/534	Waylen Bay (Scout Hall)	-32.004459, 115.840569	1. Program	2015-2020	78	6	A	33	14	Nov - May	Low		Annual SIR Review	5
Melville (City of) / DBCA	River	EV3/540	Deep Water Point (Near Jetty)	-32.022998, 115.854436	1. Program	2015-2020	78	4	A	29	15	Nov - May	Moderate		Collect 5-10 rainfall (w/in 24-48hrs) samples	13
Mosman Park (Town of) / DBCA	River	EV3/544	Johnston Street - Hill Tce Beach	-32.003851, 115.772397	1. Program	2012-2020	59	4	A	31	18	Nov - May	Moderate		Collect 5-10 rainfall (w/in 24-48hrs) & stormwater samples	5
Peppermint Grove (Shire of)	River	EV3/503	Keane St Beach (50M S Irvine St)	-32.000365, 115.771182	1. Program	2015-2017	30	840	D	2176	369	Nov - May	Not Avail		SIR Required – Liaise w/ DoH	13
Perth (City of) / DBCA	River	EV3/528	Hackett Drive Crawley (Kiosk, Jetties)	-31.982554, 115.821613	1. Program	2014-2019	38	300	C	1054	153	Nov - May	High		Collect 5-10 rainfall (w/in 24-48hrs) samples	13
Perth (City of) / DBCA	River	EV3/530	Hackett Drive Crawley (Tree)	-31.980422, 115.821157	1. Program	2014-2019	38	155	B	284	74	Nov - May	Moderate		Collect 5-10 rainfall (w/in 24-48hrs) & stormwater samples	13
Perth (City of) / DBCA	River	EV3/543	Abrahams Reserve Beach	-31.987515, 115.819773	1. Program	2014-2019	39	280	C	938	139	Nov - May	Moderate		Collect 5-10 rainfall (w/in 24-48hrs) & stormwater samples	13
Perth (City of) / DBCA	River	PR3/022	Claisebrook	-31.949898, 115.882219	1. Program	2015-2020	51	32	A	72	30	Nov - May	Not Avail		SIR Required – Liaise w/ DoH	13
Perth (City of) / DBCA	River	PR3/023	Trinity	-31.959003, 115.884506	1. Program	2014-2019	58	450	C	2146	255	Nov - May	Not Avail		SIR Required – Liaise w/ DoH	13
Perth (City of)	River	PR3/024	Point Fraser	-31.964465, 115.880073	1. Program	2014-2019	58	360	C	630	143	Nov - May	Not Avail		SIR Required – Liaise w/ DoH	13

Recreational Waters Bacterial (Enterococci) Monitoring Program Site Status Overview 2020 - Swan and Canning Rivers

Local Government Authority District/ Managing Authority	Water Body	Site Code	Site Name	GPS Deci-Degrees	Monitoring Category	Result Years	No. Samples	95th %tile	Microbial Assess Category (MAC)	1-off Trigger Level (99th %tile)	2-in-a-row Trigger Level (90th %tile)	Sample Analysis Period	Sanitary Assess Category (SAC)	Beach Grade Website Icon	LGA/ MA Sanitary Inspection Report (SIR) Status Actions	Min No. Samples Rqd 2020-2021
Perth (City of)	River	PR3/025	Barrack Jetty	-31.960057, 115.858925	1. Program	2014-2019	58	38	A	85	31	Nov - May	Not Avail		SIR Required – Liaise w/ DoH	13
Perth (City of) / DBCA	River	PR3/026	Mounts Bay Road	-31.976211, 115.822666	1. Program	2015-2020	54	450	C	1252	208	Nov - May	Not Avail		SIR Required – Liaise w/ DoH	13
Perth (City of) / MRA	River	PR3/027	Elizabeth Quay	-31.957467, 115.856181	3. Inactive (Non-core)	2016-2017	4						Not Avail			0
South Perth (City of) / DBCA	River	EV3/511	Como Beach Jetty	-31.993709, 115.852854	1. Program	2015-2020	54	4	A	28	12	Nov - May	Moderate		Collect 5-10 stormwater samples	13
South Perth (City of) / DBCA	River	EV3/512	Narrows Bridge	-31.964485, 115.847797	1. Program	2015-2020	59	120	B	1371	52	Nov - May	High		Collect 5-10 rainfall (w/in 24-48hrs) samples	13
South Perth (City of) / DBCA	River	EV3/513	Coode St South Perth	-31.974516, 115.863831	1. Program	2015-2020	61	560	D	35069	932	Nov - May	Very High		Collect 5-10 rainfall (w/in 24-48hrs) samples	13
South Perth (City of) / DBCA	River	EV3/536	Como Beach South	-31.994324, 115.854664	1. Program	2015-2020	59	150	B	17219	94	Nov - May	Very High		Collect 5-10 rainfall (w/in 24-48hrs) samples	13
South Perth (City of) / DBCA	River	EV3/537	Como Beach North	-31.99251, 115.854349	1. Program	2015-2020	60	360	C	56449	623	Nov - May	Very High		Collect 5-10 rainfall (w/in 24-48hrs) samples	13
South Perth (City of) / DBCA	River	EV3/546	South Perth (Esplanade Beach)	-31.9732, 115.85821	1. Program	2015-2020	60	320	C	15109	348	Nov - May	High		Collect 5-10 rainfall (w/in 24-48hrs) samples	13
Swan (City of) / DBCA	River	EV3/519	Ray Marshall Park (First Ave)	-31.887731, 115.990672	1. Program	2015-2020	36	240	C	207	85	Nov - May	Very High		Collect 5-10 rainfall (w/in 24-48hrs) samples	13
Swan (City of) / DBCA	River	EV3/520	Middle Swan Reserve	-31.863593, 116.007308	1. Program	2012-2020	75	220	C	182	79	Nov - May	Very High		Annual SIR Review	5